

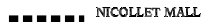
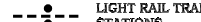
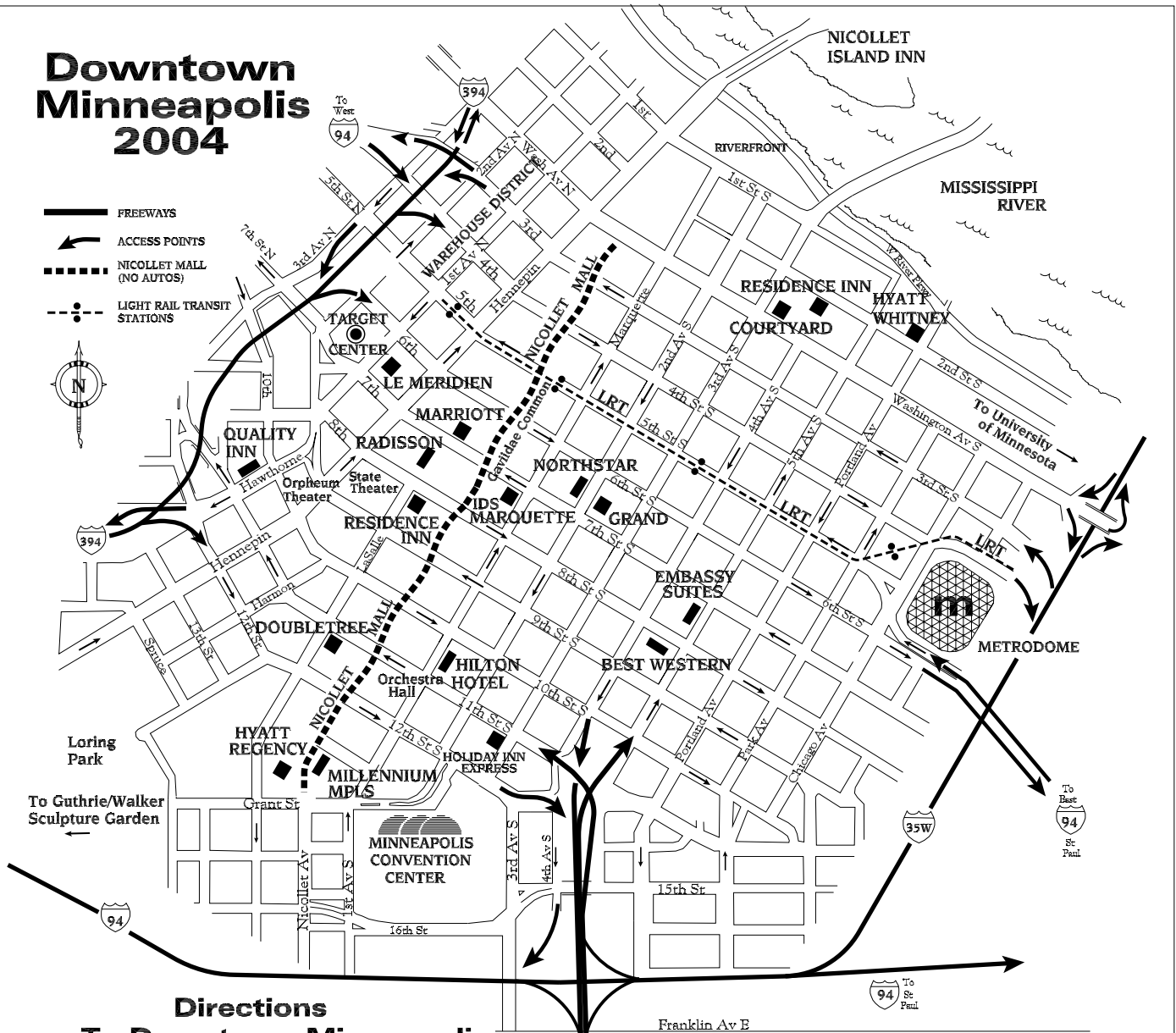


# Downtown Minneapolis 2004

-  FREEWAYS
-  ACCESS POINTS
-  NICOLLET MALL (NO AUTOS)
-  LIGHT RAIL TRANSIT STATIONS



## Directions To Downtown Minneapolis & Convention Center

- FROM THE WEST (I-94):** Take the 4th Street exit from I-94 and proceed to 2nd Ave. So. (Do NOT turn right onto 2nd Avenue North.) Turn right on 2nd Ave. So. and go eight blocks to Convention Center.
- FROM THE SOUTH (I-35W):** Follow downtown exit signs to the 11th Street exit and follow 11th Street to 2nd Ave. So. Turn left on 2nd Ave. and go one block to Convention Center.
- FROM THE EAST (I-94):** Take the 11th Street exit from I-94. Follow 11th St. to 2nd Ave. So. Turn left on 2nd Ave. So. and go one block to Convention Center.
- FROM THE NORTH (I-35W):** Take the I-94 exit. Follow I-94 to the 11th St. exit (NOT 11th Avenue exit). Follow 11th Street to 2nd Ave. So. Turn left on 2nd Ave. and go one block to the Convention Center.
- FROM THE AIRPORT MAIN TERMINAL:** Take Hwy. 55 exit from the airport. Follow Hwy. 55 west to Minneapolis. This will become Hwy 62 west. Follow Hwy. 62 to I-35W north. Take I-35W north to Minneapolis downtown exits. Then take the 11th Street exit. Follow 11th St. So. to 2nd Ave. So. Turn left on 2nd Ave. So. and go one block to the Convention Center.

